

If you would like to find out more...

England	https://www.bbc.co.uk/programmes/p07ycdt6
Scotland	https://www.bbc.co.uk/programmes/p07ycd6h
Wales	https://www.youtube.com/watch?v=cYd9btNThWU
Northern Ireland	https://www.youtube.com/watch?v=_kKQ5j9fgcE

Sticky Knowledge

- I know the 7 continents are – Europe, Asia, Africa, Australasia, North America, South America and Antarctica
- I know the 7 oceans of the world are – Atlantic Ocean, Pacific Ocean, Indian Ocean, Southern Ocean, Arctic Ocean
- Kenya is a country in the continent of Africa
- Kenya is named after its highest mountain, Mount Kenya.
- The capital of Kenya is Nairobi.
- The Tana river is the longest river in Kenya.
- The largest lake in the world, Lake Victoria is partly in Kenya. It is also in Tanzania and Uganda.
- Kenya lies on the equator. The climate is hot, sunny and dry for most of the year. Mount Kenya is high enough to be covered in snow all year around.
- Kenya has over 50 national parks and game reserves. Millions of tourists visit the famous Maasai Mara national Reserve to see the amazing animals
- The Big 5 are elephant, rhinoceros, lion, leopard and African buffalo.



Subject: Geography
Topic: Would you rather live in England or Kenya? Y1/2

Concept: Place Knowledge

Online Activities (videos, games, facts and activities)

<https://www.youtube.com/watch?v=Wg-pFtvsvo>

<https://www.bbc.co.uk/programmes/p0114nj6>






<https://www.bbc.co.uk/iplayer/episode/b08g6r5p/go-jettlers-series-1-46-maasai-mara-national-park-kenya>

Activities you could do at home

- Make an mask of your favourite African animal.
- In the supermarket, find as many different foods as you can from Africa and take photos of them.
- Look at African bead work and have a go at making your own bead jewellery.



Books you may like to read



If you would like to find out more...

United Kingdom

<https://www.bbc.co.uk/teach/class-clips-video/geography-ks1--ks2-the-united-kingdom/zhtgrj6>

<https://www.bbc.co.uk/bitesize/topics/zyhp34j/articles/z4v3jhv>

What can you find at the beach?

<https://www.youtube.com/watch?v=zgHORD2iYro>

Sticky Knowledge

- The 4 countries that make up the UK are England, Scotland, Wales and Northern Ireland.
- The capital of England is London; the capital of Scotland is Edinburgh; the capital of Wales is Cardiff and the capital of Northern Ireland is Belfast.
- I can name a landmark for each capital city in the UK
- The seas that surround the UK are – North Sea, English Channel, Irish Sea and the Atlantic Ocean.
- The coast is where land meets the sea.



Subject: Geography

Concept: Locational Information

Topic: Do we like to be beside the seaside? Y1/2

Online Activities (videos, games, facts and activities)







<https://www.bbc.co.uk/cbeebies/games/cbeebies-beach-party-game>

<https://www.bbc.co.uk/cbbc/quizzes/bp-do-you-know-your-seaside-critters>

Activities you could do at home

- Build a junk model lighthouse
- Visit the seaside.
- Research what you would find in a rock pool.

Books you may like to read



If you would like to find out more...

Antarctica

<https://www.bbc.co.uk/bitesize/topics/zyhp34j/articles/zjg46v4>

<https://www.bbc.co.uk/iplayer/episode/m00086jq/go-jettters-series-3-7-go-jetter-heroes-polar-explorers>

<https://www.youtube.com/watch?v=X3uT89xoKuc>

Sticky Knowledge

- I can locate the 7 continents of the world on a map – Europe, Asia, Africa, North America, South America, Australasia and Antarctica.
- I can locate the 5 oceans of the world on a map – Atlantic Ocean, Pacific Ocean, Indian Ocean, Southern Ocean, Arctic Ocean
- I know that the equator is an imaginary line that runs across the centre of the world.
- I know that the closer to the equator a country is, the hotter the climate. The further away from the equator you travel the colder the climate
- I know where the North and South Poles are.
- I know that Antarctica is a desert – not because it is hot but because it hardly ever rains



Subject: Geography

Concept: Human and Physical

Topic: Can a penguin live at the Equator? Y1/2

Online Activities (videos, games, facts and activities)

<https://www.bbc.co.uk/programmes/m000qqsj>

<https://www.bbc.co.uk/iplayer/episode/m00086jq/go-jettters-series-3-7-go-jetter-heroes-polar-explorers>




<https://www.educationquizzes.com/ks1/science/living-things-animal-habitats/>

Activities you could do at home

- Draw a picture showing what you would wear in the different seasons.
- Draw a picture of an emperor penguin
- What would your Antarctic home be like? Draw a picture.



Books you may like to read



Places you could visit in Sheffield

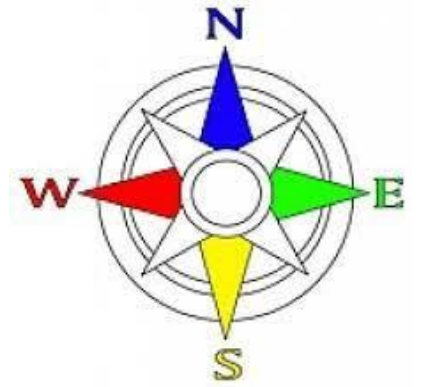
Weston Park Museum

Millennium Gallery

Winter Gardens

Sticky Knowledge

- I know the directions of North, East, South and West on a compass.
- I know my right and left
- I know my full home address, including the post code
- I know that I live in Sheffield, which is a city in England.
- I can give directions using the correct vocabulary
- I know that a map gives a bird's eye view of an area
- I can name features of the local area around school
- I can name some landmarks in Sheffield



Subject: Geography

Concept: Skills and Fieldwork



Topic: Mapping the local area Y1/2

Online Activities (videos, games, facts and activities)

<https://pbskids.org/peg/games/hungry-pirates/>

https://www.youtube.com/watch?v=f2I81_BFb-s

Books you may like to read



Activities you could do at home

- Draw an aerial view picture of your home and garden.
- Give someone in your home directions from your bedroom to the kitchen using the correct vocabulary.
- Make some homemade Yorkshire puddings and post a picture on Dojo.
- Practise saying your address including the postcode.
- Go for a ride on the tram into Sheffield and look at how your surroundings change.

