

## If you would like to find out more...

<https://www.kids-world-travel-guide.com/greece-facts.html>

<https://kids.britannica.com/kids/article/Mediterranean-Sea/353449>

<https://www.sciencekids.co.nz/sciencefacts/countries/greece.html>

## Sticky Knowledge

- The Mediterranean Sea is a body of water situated between parts of the 3 continents of Europe, Africa, and Asia.
- 22 countries border the Mediterranean Sea.
- A Mediterranean climate is a climate that has dry summers that are hot or warm as well as winters that are cool or mild with moderate or high rainfall.
- The largest industry in Greece is tourism.
- Athens is Greece's capital city.
- Famous landmarks in Greece include:
  - the Parthenon Temple on the Acropolis
  - Mount Olympus
  - Temple of Poseidon



**Subject: Geography**      **Concept: Place Knowledge**  
**Topic: Why do so many people choose to go to the Mediterranean for their holiday?**

## Online Activities (videos, games, facts and activities)

<https://www.sporcle.com/games/mvheald/find-the-mediterranean-countries>

<https://www.funtrivia.com/trivia-quiz/Geography/The-Mediterranean-271813.html>

## Activities you could do at home

- Create your own recipe for a dish based around food from the Med.
- The Mediterranean sea has a huge number of marine life. Create a fact file about your favourite sea creatures.
- Research and record which Mediterranean countries have the most tourists (visitors) a year.



## Books you may like to read



Explorers	If you would like to find out more...
George Mallory	<a href="https://kids.kiddle.co/George_Mallory">https://kids.kiddle.co/George_Mallory</a>
Sir Edmund Hillary	<a href="https://kids.kiddle.co/Edmund_Hillary">https://kids.kiddle.co/Edmund_Hillary</a>
Rienhold Messner	<a href="https://kids.kiddle.co/Reinhold_Messner">https://kids.kiddle.co/Reinhold_Messner</a>

### Sticky Knowledge

- Mountains make up one-fifth of the world's landscape.
- Generally, mountains are higher than 600m if they are less they are called hills.
- Mountains are often found together in a group called a mountain range.
- Mount Everest is the world highest mountain and it is 8, 850m high.
- The highest 14 mountains in the world are all found in the Himalayas.
- The highest mountains in the UK are:
  - Ben Nevis in Scotland (also the highest in the UK)
  - Scafell Pike in England
  - Slieve Donard in Northern Ireland
  - Snowdon in Wales



**Subject: Geography**

**Concept: Locational Knowledge**

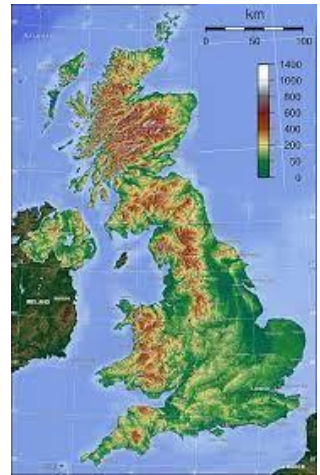
**Topic: Mountains**

### Online Activities (videos, games, facts and activities)

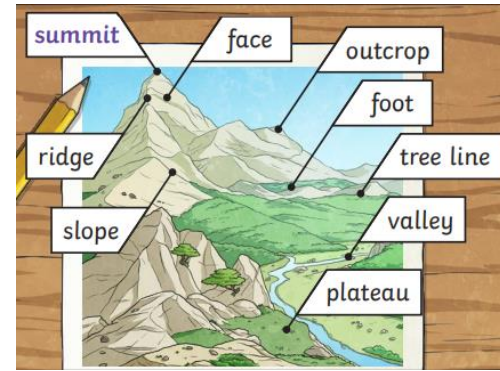

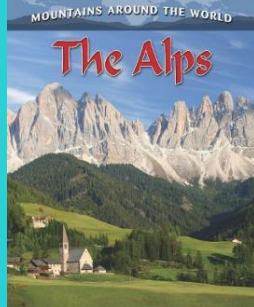

- <https://www.sporcle.com/games/g/mountainranges>
- <https://www.dkfindout.com/uk/quiz/earth/take-mountains-quiz/>
- <https://youtu.be/01qzgULTduQ>

### Activities you could do at home

- Create an interesting fact file about mountains.
- Choose a mountain range and find out about it's climate and animal life.
- Find 5 songs which mention mountains in them. Write the song name, artist and the line/lyric which contains the word.



### Books you may like to read





Explorers	If you would like to find out more...
George Mallory	<a href="https://kids.kiddle.co/George_Mallory">https://kids.kiddle.co/George_Mallory</a>
Sir Edmund Hillary	<a href="https://kids.kiddle.co/Edmund_Hillary">https://kids.kiddle.co/Edmund_Hillary</a>
Rienhold Messner	<a href="https://kids.kiddle.co/Reinhold_Messner">https://kids.kiddle.co/Reinhold_Messner</a>

### Sticky Knowledge

- Mountains make up one-fifth of the world's landscape.
- Generally, mountains are higher than 600m if they are less they are called hills.
- Mountains are often found together in a group called a mountain range.
- Mount Everest is the world highest mountain and it is 8, 850m high.
- The highest 14 mountains in the world are all found in the Himalayas.
- The highest mountains in the UK are:
  - Ben Nevis in Scotland (also the highest in the UK)
  - Scafell Pike in England
  - Slieve Donard in Northern Ireland
  - Snowdon in Wales



**Subject: Geography**

**Concept: Locational Knowledge**

**Topic: Mountains**

### Online Activities (videos, games, facts and activities)

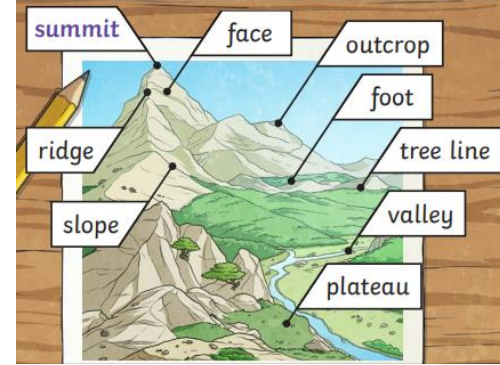
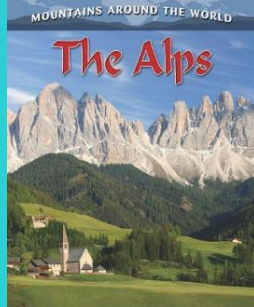

- <https://www.sporcle.com/games/g/mountainranges>
- <https://www.dkfindout.com/uk/quiz/earth/take-mountains-quiz/>
- <https://youtu.be/01qzgULTduQ>

### Activities you could do at home

- Create an interesting fact file about mountains.
- Choose a mountain range and find out about it's climate and animal life.
- Find 5 songs which mention mountains in them. Write the song name, artist and the line/lyric which contains the word.



### Books you may like to read




## If you would like to find out more...

Sheffield	<a href="https://kids.kiddle.co/Sheffield">https://kids.kiddle.co/Sheffield</a>
Peak District	<a href="https://wiki.kidzsearch.com/wiki/Peak_District">https://wiki.kidzsearch.com/wiki/Peak_District</a>
Understanding maps	<a href="https://www.youtube.com/watch?v=GxTqLAJ6u58">https://www.youtube.com/watch?v=GxTqLAJ6u58</a>

## Sticky Knowledge

- Sheffield is a city in the county of South Yorkshire.
- South Yorkshire borders: Derbyshire, Nottinghamshire, North Yorkshire, Lincolnshire, East Riding of Yorkshire and West Yorkshire.
- Sheffield is built on 7 hills and around five rivers: the Don and its four main tributaries: the rivers Loxley, Rivelin, Sheaf and Porter.
- In Sheffield, land is used for retail, leisure, housing, business, Industry and agriculture.
- The Peak District National Park is used for farming, to supply water, quarrying and tourism.
- The area has two main parts. The northern 'Dark Peak' is where most of the moorland is found. Its geology is gritstone. The southern 'White Peak' is where most of the population lives: its geology is mainly limestone.



**Subject: Geography**

**Concept: Place Knowledge**

**Topic: Why would you want to live in Sheffield?**

## Online Activities (videos, games, facts and activities)

<https://www.bbc.co.uk/bitesize/topics/zx72pv4/articles/znshp4j#z2ng4xs5>





<https://www.bbc.co.uk/bitesize/topics/zshp34j/articles/zb2y3j6#z8n4kty2>

## Activities you could do at home

- While out on a walk, look at the different ways land is used around us.
- Create a poster to encourage people to look after the countryside.



## Books you may like to read



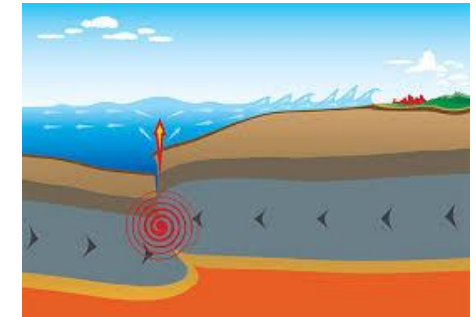
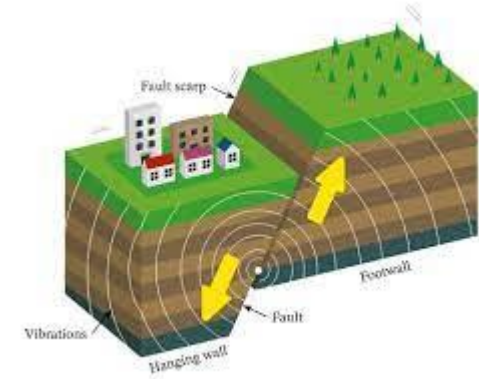


## If you would like to find out more...

Volcano	<a href="https://www.onegeology.org/extra/kids/volcanoes.html#:~:text=A%20volcano%20is%20formed%20when,are%20thrown%20into%20the%20air.">https://www.onegeology.org/extra/kids/volcanoes.html#:~:text=A%20volcano%20is%20formed%20when,are%20thrown%20into%20the%20air.</a>
Earthquake	<a href="https://www.weatherwizkids.com/weather-earthquake.htm">https://www.weatherwizkids.com/weather-earthquake.htm</a>
Tsunami	<a href="https://www.natgeokids.com/uk/discover/geography/physical-geography/tsunamis/">https://www.natgeokids.com/uk/discover/geography/physical-geography/tsunamis/</a>

## Sticky Knowledge

- **Volcanoes** are caused when magma rises to the surface of the Earth, which causes bubbles of gas to appear in it. This gas can cause pressure to build up in the mountain, and it eventually explodes.
- **Earthquakes** are usually caused when rock underground suddenly breaks along a fault. This sudden release of energy causes the seismic waves that make the ground shake.
- A **tsunami** is a series of large waves generated by an abrupt movement on the ocean floor that can result from an earthquake, an underwater landslide, a volcanic eruption or - very rarely - a large meteorite strike.
- Most volcanoes happen on fault lines, or cracks in the Earth's surface.
- Most of the Earth's volcanoes are in the Pacific Ocean, in an area called the Ring of Fire.
- People choose to live close to active volcanoes because:
  - Soil near volcanoes is often good for growing crops.
  - Geothermal can be harnessed.
- Scientists use seismic waves to measure how big an earthquake is. They use a scale called the Moment Magnitude Scale or MMS (it used to be called the Richter scale).



## Subject: Geography      Concept: Physical Geography Topic: What makes the Earth angry? (Volcanoes and Earthquakes)





### Online Activities (videos, games, facts and activities)

- [https://www.softschools.com/language\\_arts/games/word\\_search\\_by\\_theme.jsp?themeId=20](https://www.softschools.com/language_arts/games/word_search_by_theme.jsp?themeId=20)
- <https://nepazing.com/wordsearch/play/7698C086>
- <https://www.bbc.co.uk/bitesize/topics/z849q6f/articles/zd9cxyc#zv62m392>

### Activities you could do at home

Create a poster to explain what to do if there is an earthquake.  
Make your own erupting volcano using vinegar and baking soda.

### Books you may like to read



### VOLCANO STRUCTURE

