

If you would like to know more

Mapping the world

<https://www.bbc.co.uk/bitesize/topics/zvsfr82/articles/znm7vk7>

Time zones

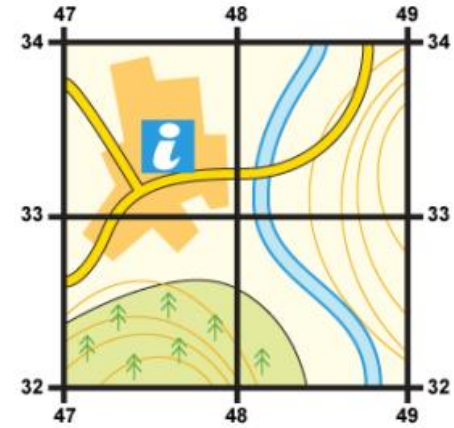
<https://www.bbc.co.uk/bitesize/topics/zvsfr82/articles/zjk46v4>

Contours, Keys and symbols

<https://www.bbc.co.uk/bitesize/topics/zvsfr82/articles/zjdkhbk>

Sticky Knowledge

- Latitude and longitude are a system of lines used to describe the location of any place on Earth.
- Lines of latitude run in an east-west direction across Earth. Lines of longitude run in a north-south direction.
- The globe is split into time zones using imaginary lines called meridians. They run from the North Pole to the South Pole. There are 24 time zones.
- The Prime Meridian runs through a place in London called Greenwich. It splits the world into eastern and western hemispheres.
- Ordnance Survey maps use a numbered grid to help locate places on the map.
- Maps use symbols instead of words to label real-life features.



Subject: Geography

Topic: I am a Rainbow Pupil get me out of here

Online Activities (videos, games, facts and activities)

<https://www.ordnancesurvey.co.uk/mapzone/map-quizzes/understanding-scale/40001>

<https://www.educationquizzes.com/ks2/geography/map-skills-2/>

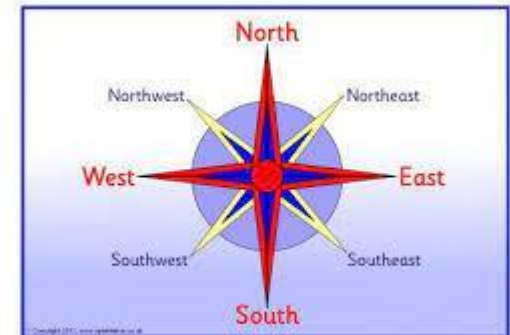



<https://www.getoutwiththekids.co.uk/challenges/easy-map-symbol-quiz/>

Activities you could do at home

Draw a bird's eye view of what your think our school looks like.

Draw ordnance survey symbols to represent key points of interest in your local area.

Books you may like to read



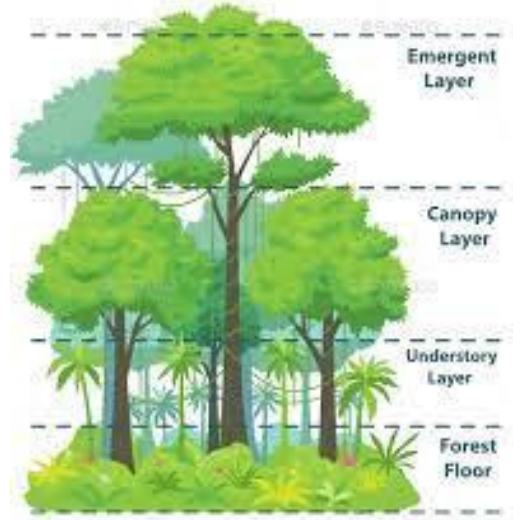
If you would like to know more

Rainforest People	https://kids.britannica.com/kids/article/rainforest-peoples/543329
Rainforest Facts	https://kids.kiddle.co/Amazon_rainforest
Deforestation	https://kids.britannica.com/kids/article/deforestation/443116

Sticky Knowledge

- Tropical rainforests are found near the equator due to the amount of rainfall and the amount of sunshine these areas receive.
- Most tropical rainforests fall between the Tropic of Cancer and the Tropic of Capricorn.
- The Amazon rainforest in South America is so big that if I were a country, it would be the ninth biggest in the world.
- Rainforests are important because they provide oxygen, medicines, food, wood and minerals.
- Only about 6% of the Earth's land surface is rainforest but about half of all animal and plant species live there.
- Rainforests are in danger because of deforestation by people. This has also endangered many species of animal.
- The Amazon rainforest is home to around 400 different indigenous groups.

RAINFOREST LAYERS



Subject: Geography Topic: Rainforest

Online Activities (videos, games, facts and activities)

- <https://www.natgeokids.com/uk/home-is-good/rainforests-quiz/>
- <https://www.youtube.com/watch?v=sEQMEIUyks>
- <https://switchzoo.com/games/buildabiome.htm>

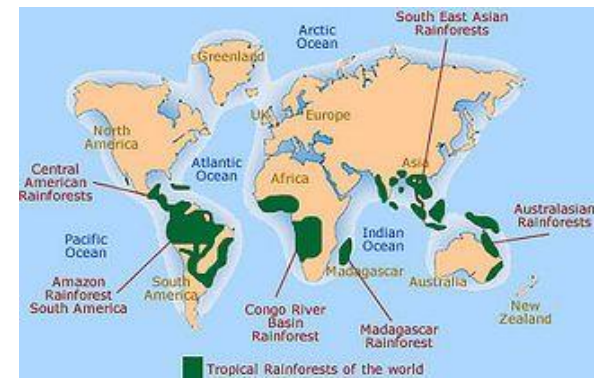
Activities you could do at home

Design a quiz with 10 questions about the rainforest. Remember to include the answers!

Draw all the items you would need to pack for a trip in the rainforest.



Books you may like to read



If you would like to know more

Facts about South America	https://www.kids-world-travel-guide.com/south-america-facts.html
A child's life in Rio	https://www.bbc.co.uk/newsround/27982333
Christ the Redeemer (Statue)	https://kids.kiddle.co/Christ_the_Redeemer_(statue)

Sticky Knowledge

- There are 12 countries in South America and over 400 million people live there
- Brazil is the largest country and covers almost half the continent. It is only slightly smaller than the USA.
- South America's largest river is the Amazon, which is the second longest river in the world. However, the Amazon carries more water than any other river in the world.
- Brasilia is the capital city of Brazil, although Sao Paulo is the largest city with more than 12 million people living there.
- Spanish is the most popular language in South America even though Brazilians speak Portuguese.
- Brazil has six biomes or ecosystems: tropical rainforest, desert, wetlands, savanna, pampas and Atlantic forest
- Many people in Brazil live below the poverty line in favelas or slums on the outskirts of cities.



Subject: Geography Topic: South America - Brazil

Online Activities (videos, games, facts and activities)

Watch the highlights from the Rio 2016 Olympic games

<https://olympics.com/en/olympic-games/rio-2016/videos>

Quiz -

<https://www.bbc.co.uk/bitesize/topics/zsw4kty/articles/zp9sydm#z33dqfr4>

Activities you could do at home

Follow this recipe to make Brazilian chocolate truffles

<https://www.bbcgoodfood.com/recipes/easy-chocolate-truffles>

Research what Fairtrade products come from South America.



Books you may like to read

